




COMPREHENSIVE
MULTIMODAL
CORRIDOR PLAN

Coast, Canyons, and Trails

Comprehensive Multimodal Corridor Plan (CMCP)


Community Group Updates



Agenda

- 2021 Regional Plan Update
- Comprehensive Multimodal Corridor Plans (CMCPs)
- Coast, Canyons, and Trails CMCP
- Potential Transportation Solutions
- Gathering Community Input
- Next Steps

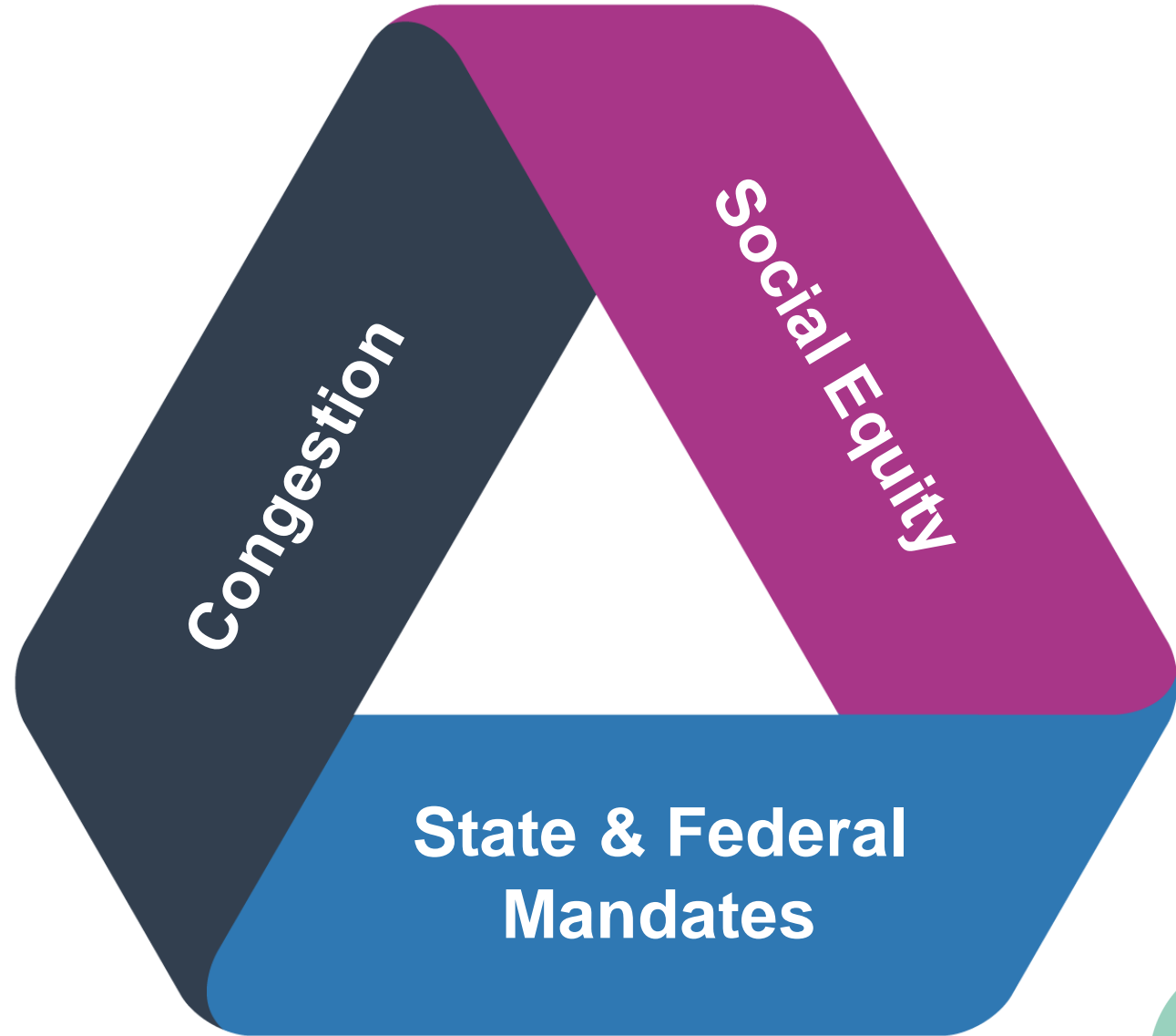
2021 Regional Plan



**Coast,
Canyons,
and Trails**

Three Challenges

- Reduce congestion
- Improve social equity
- Meet state and federal mandates – to be *faster, fairer, and cleaner*



5 Big Moves

Next OS
Enabling
technology

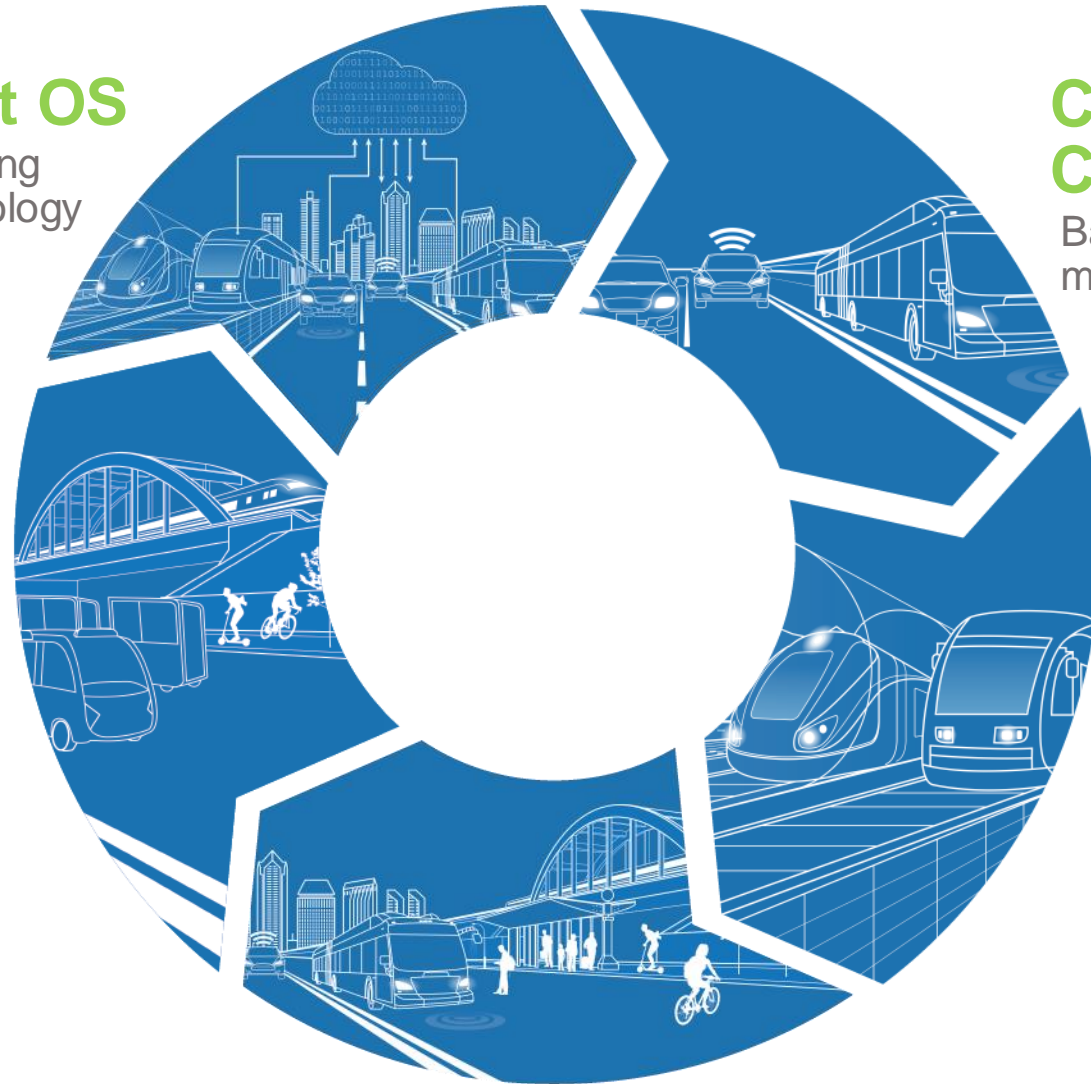
**Complete
Corridors**
Backbone of a
multimodal system

**Flexible
Fleets**
First and
Last mile
options

**Transit
Leap**
Quality transit
alternatives to
automobiles

Mobility Hubs
Connection and transfer points


**Coast,
Canyons,
and Trails**





**A Bold
New Vision**
Fast, Fair, Clean

Comprehensive Multimodal Corridor Plans (CMCPs)



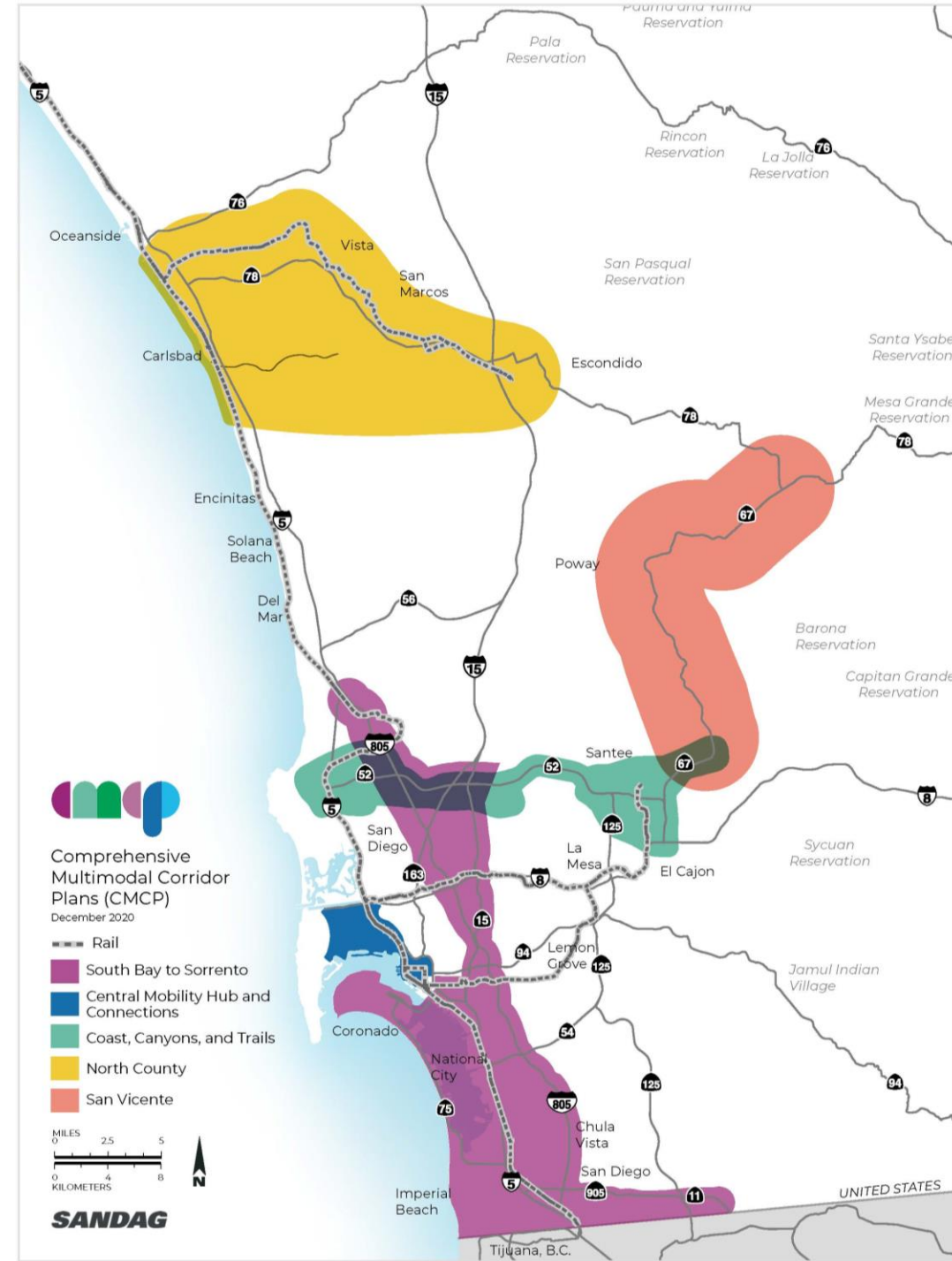
Coast,
Canyons,
and Trails

CMCP Implementation Plan




CMCP Overview

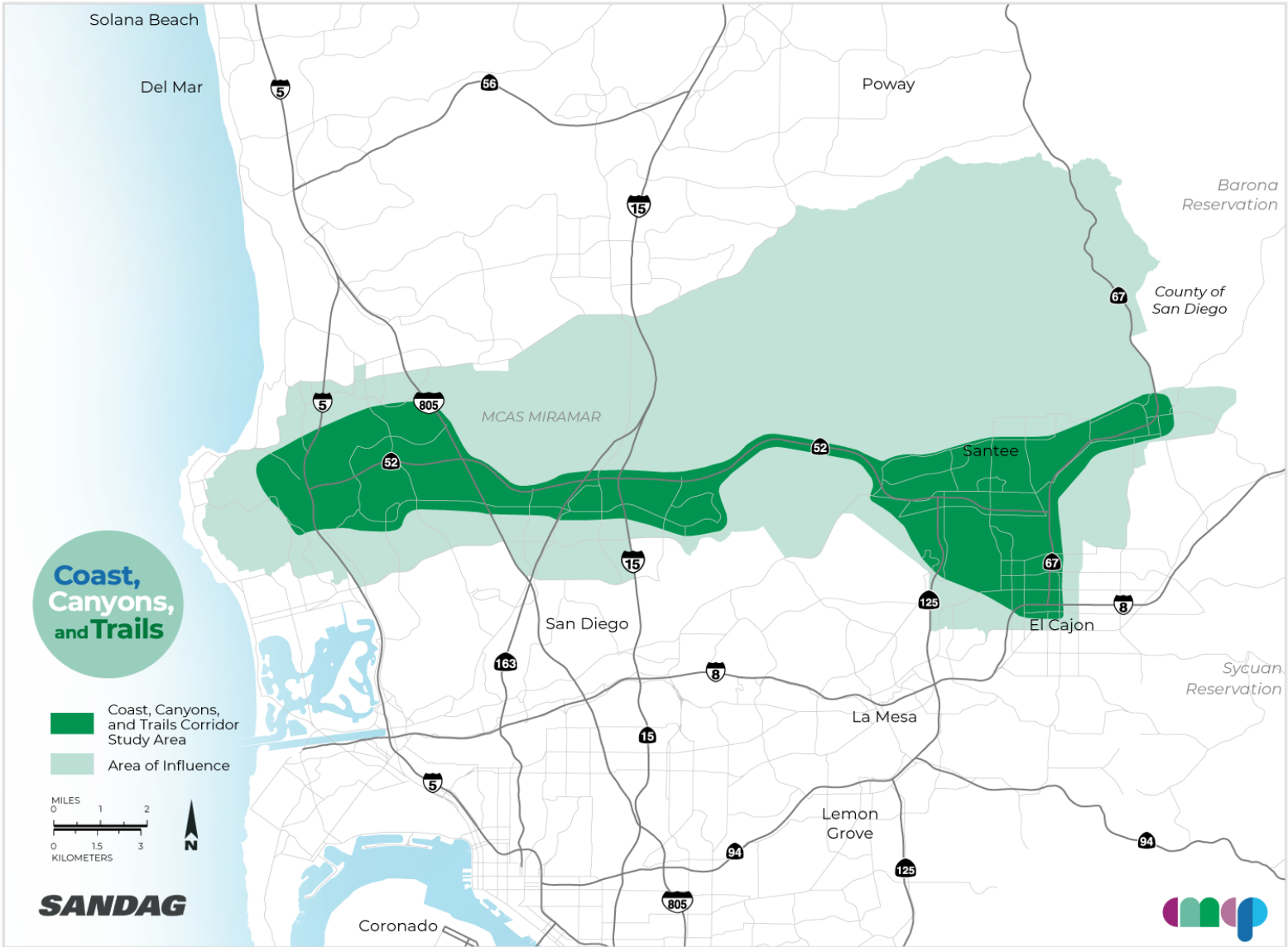
- Five transportation corridors currently in development
- CMCPs are data-driven and will:
 - Evaluate travel modes and transportation facilities
 - Develop transportation solutions
 - Improve multimodal connections
 - Decrease environmental threats
- CMCPs help the San Diego region compete for local, state, and federal funds



Coast, Canyons, and Trails CMCP



Coast, Canyons, and Trails Study Area & Area of Influence

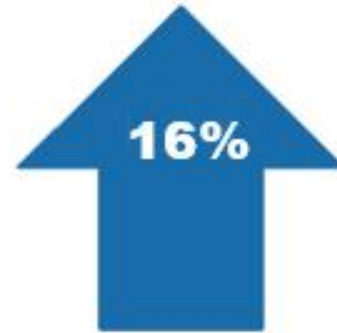


Note: The area of influence represents the demographic and travel analysis developed from a larger census tract based area. Transportation solutions will be focused within the study area boundary.

Twenty Years of Corridor Growth: 2000 - 2020



Population



Housing Units



Jobs



Sources:

2000 Population/Housing Units: 2000 Census


2000 Jobs: SANDAG Series 10 Forecast base year

2019 Population/Housing Units: 2019 SANDAG Estimates

2020 Jobs: SANDAG Series 14 forecast data source 35 (2020)



Corridor Demographics



Population

114,958

3% of
region



Housing Units

45,260

4% of
region



Jobs

117,026

7% of
region

Sources: Series 14 forecast data source
39 (2020)

Corridor Destinations



Coast, Canyons, and Trails Goals


- Improve transportation safety
- Develop and preserve an accessible multimodal transportation system for all users
- Promote and practice environmental stewardship
- Support a vibrant economy
- Foster livable and healthy communities that promote social equity
- Advance efficient, resilient, and innovative approaches in developing and delivering transformative projects

CMCP Plan Strategies

- Freeway/Ramp improvements
- Roadway improvements
- Transit improvements
- Active transportation improvements
- Mobility Hubs and Flexible Fleets



Gathering Community Input



Coast,
Canyons,
and Trails

Comments and Survey Feedback



Survey

We invite you to share your input with us by taking this survey. Completing the survey will take fewer than 10 minutes.

START 7 Jun

Take The Project Survey



CCT Interactive Map

Use this map to highlight what you like, identify project concerns, make a comment, and provide ideas and suggestions.

START 7 Jun

END 24 Nov

See Project Map




We Would Love to Hear from You

Please fill out our comment form.

START 7 Jun

END 24 Nov

Comment Form




Coast, Canyons, and Trails

Visit sandag.mysocialpinpoint.com/CoastCanyonsTrails or scan to visit the Coast, Canyons, and Trails web page

Coast, Canyons, and Trails

Comments and Survey Feedback

Next Steps



Coast,
Canyons,
and Trails

Milestones and Timeline

July 15, 2021

- First Virtual Public Meeting

Summer 2021

- Develop Transportation Solutions

Fall 2021

- Second Virtual Public Meeting

Fall 2021

- Prepare Draft Report

Winter 2021

- Present Final Report

SANDAG and Caltrans
are committed to keeping
communities informed



sandag.org/CMCP



CMCP@sandag.org



Call (888) 317-8976 | Text (844) 569-0570



CCT Virtual Engagement Hub
sandag.mysocialpinpoint.com/coastcanyonstrails



SANDAGregion | SDCaltrans



SANDAGregion | D11Caltrans



SANDAGregion | CaltransDistrict11



SANDAG | SDCaltrans