



Marengo Morton Architects
 7724 Girard Ave.
 Second Floor
 La Jolla, CA 92037
 Tel. (858) 459-3769
 Fax. (858) 459-3768
 Michael Morton AIA
 Claude Anthony Marengo Desa
 10-20-2020



All design, ideas and arrangements as indicated on these drawings are the legal property of Marengo Morton Architects, Incorporated and the specific project for which they were prepared as indicated on the project title block. Reproduction, publication or re-use by any method, in whole or part, without the express written consent of Marengo Morton Architects, Incorporated is prohibited. There shall be no changes, substitutions, modifications or deviations from these drawings or accompanying specifications without the consent of Marengo Morton Architects, Incorporated. Visual, physical, or electronic contact or use of these drawings and attached specifications shall constitute the acceptance of all these restrictions.

**TEEL RESIDENCE
 COMPANION UNIT**
 414 NAUTILUS STREET
 LA JOLLA, CA 92037

REVISIONS
 8-22-2018 PRELIMINARY DESIGN
 10-23-2018 1ST CITY SUBMITTAL
 11-29-2018 CITY RESUBMITTAL
 07-15-2020 COASTAL SUBMITTAL
 09-17-2020 COASTAL RESUBMITTAL



PHASE COASTAL PHASE

PROJECT NO. 2018-24

REVIEWED BY CAM





DRAWN BY PC

DATE 11/10/2020

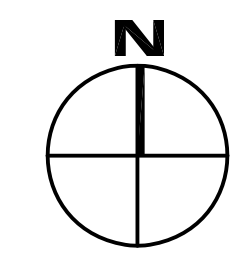
Marengo Morton Architects, Inc. is providing, by agreement with certain parties, materials stored electronically. The parties recognize that data, plans, specifications, reports, documents, or other information recorded on or transmitted as electronic media (including but not necessarily limited to "CAD" documents) are subject to undetectable alteration, other intentional or unintentional, due to, among other causes, transmission, conversion, media degradation, software error, or human alteration. Accordingly, all such documents are provided to the parties for informational purposes only and not as an end product or as a record document. Any reliance thereon is deemed to be unreasonable and unenforceable. The signed and stamped hard copies with the wet signature of the Architect of Record are the Architect's Instruments of Service and are the only true, correct documents of record.

SHEET TITLE
 DISTANCE TO PROPERTY LINE

A-1.1.2



1 DISTANCE TO PROPERTY LINE
 SCALE: N.T.S.



S:\Projects\2018-24 Teel Residence\CADD Drawings\Architectural\Cosual Phase (PHASE 2)\Presentation\A-1.1 SITE PLAN TEEL.dwg Nov 16:20:03.34pm